



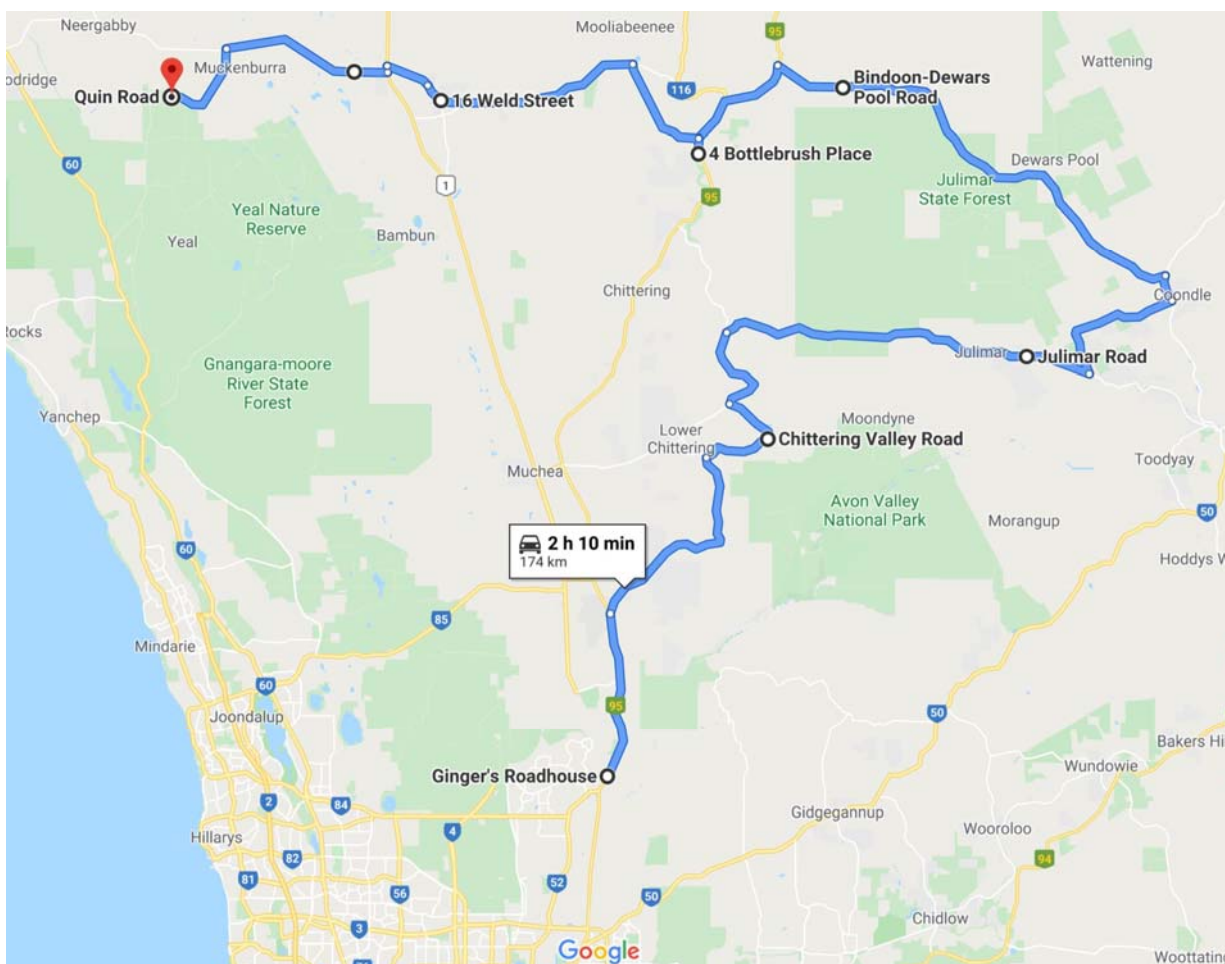
Porsche Club



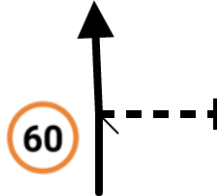
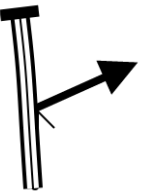

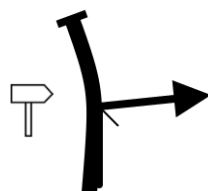
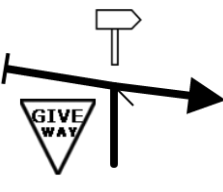
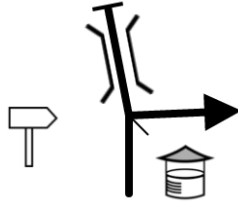
Western Australia



ROBIN'S DISCOVERY RUN


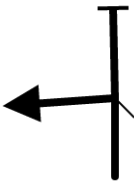
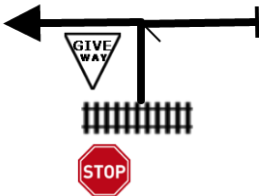

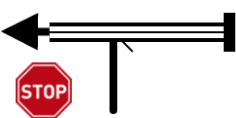

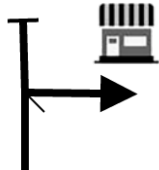

Date:	Sunday 23 rd February 2020	Run Organizer:	Robin Garbutt
Start Location:	Ginger's Roadhouse 6069/1383 Great Northern Hwy Upper Swan	Finish Location:	Gravity Discovery Centre Yeal WA
<ul style="list-style-type: none">• All kms indicated are approximate and are intended as a guide• All road signs and speed limits must be legally adhered to• Be courteous to all road users and aware of your fellow run participants• Drive to the conditions. Be safe and enjoy			


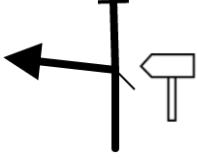

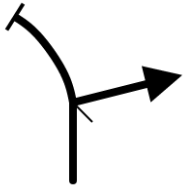






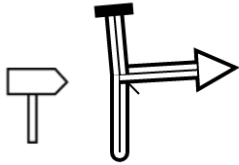
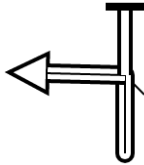
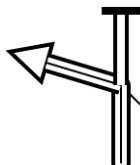

PAGE 1	02 20 Robin's Discovery Run	KM TOTAL : 177.78
0,00		Ginger's Roadhouse Car Park <small>031°46.241'S 116°01.750'E</small>
0,02		Turn Left onto the Great Northern Hwy (95) toward Bullsbrook <small>031°46.245'S 116°01.763'E</small>
11,04		Bullsbrook <small>031°40.565'S 116°01.951'E</small>
11,75		Turn right onto Chittering Rd (359) Tourist Way <small>031°40.194'S 116°01.849'E</small>
13,47		 <small>031°39.422'S 116°02.378'E</small>
28,32		Turn right onto Chittering Valley Rd <small>031°34.339'S 116°06.043'E</small>
37,13		Turn right onto Chittering Rd. (Bindoon 22) <small>031°32.348'S 116°07.066'E</small>
44,50		Turn right onto Julimar Rd. To Toodyay <small>031°29.699'S 116°06.936'E</small>

PROXIMA NOTA
PROCH NOTE
NEXT NOTE

26,40

PAGE 2	02 20 Robin's Discovery Run	KM TOTAL : 177.78
70,90 26,40 9		Junction Left ahead 031°31.175'S 116°22.639'E
71,19 0,29 10		Turn left onto Coondle West Rd 031°31.227'S 116°22.808'E
81,63 10,44 11		Turn left onto Bindi Bindi-Toodyay Rd towards Bolgart 031°28.519'S 116°26.422'E
83,55 1,92 12		Turn left onto Bindoon-Dewars Pool Rd towards Bindoon 031°27.559'S 116°26.126'E
117,60 34,05 13		Caution Turn left onto Great Northern Hwy (95) towards Bindoon 031°19.682'S 116°09.174'E
126,35 8,75 14		Caution Bindoon 031°22.715'S 116°05.663'E
126,89 0,54 15		Turn Right into Bindoon Bakehaus Car Park for a short Pit Stop 031°22.996'S 116°05.709'E
126,92 0,03 16		Leave Bakehaus Car Park and Turn Left onto Great Northern Hwy 031°22.994'S 116°05.706'E

PAGE 3	02 20 Robin's Discovery Run	KM TOTAL : 177.78
127,5 ³ 0,61 17		Junction Left Ahead 031°22.674'S 116°05.667'E
128,0 ³ 0,50 18		Turn left onto Crest Hill Rd 031°22.409'S 116°05.716'E
135,7 ⁰ 7,67 19		Caution Blind Crest on Right. Turn left onto Mooliabeenee Rd 031°19.637'S 116°02.842'E
148,3 ¹ 12,61 20		Caution Turning Right onto Old Mooliabeenee Rd towards Gingin 031°21.100'S 115°55.450'E
149,5 ⁰ 1,19 21		Caution Gingin 031°21.061'S 115°54.716'E
149,8 ⁸ 0,38 22		Turn Right onto Weld St. 031°21.065'S 115°54.475'E
150,0 ⁷ 0,19 23		Caution Railway Crossing 031°20.978'S 115°54.406'E
154,5 ⁹ 4,52 24		Caution Turning left onto Brand Hwy 031°19.704'S 115°52.085'E

PAGE 4	02 20 Robin's Discovery Run	KM TOTAL : 177.78
155,05		Turn right onto Gingin Brook Rd towards Yanchep / Lancelin and Gravity Centre
0,46	25	031°19.951'S 115°52.093'E
171,57		Turn Left into Military Rd.
16,52	26	031°19.056'S 115°42.119'E
175,49		Turn Left into Gravity Discovery Centre access Road Caution Narrow Road
3,92	27	031°21.024'S 115°41.707'E
177,78		Gravity Discovery Centre Car Parking on the Left opposite centre
2,29	28	031°21.338'S 115°42.772'E

178 Km	28 Waypoints	178 Km Fuel Range
--------	--------------	-------------------



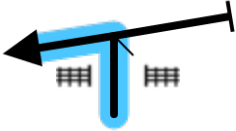
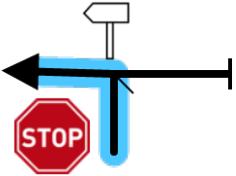

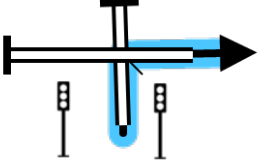
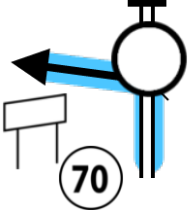

START Ginger's Roadhouse Great Northern Hwy	FINISH Gravity Discovery Centre Quin Rd.
---	--

POWERED BY



02 20 Robin's Discovery Run

WWW.RALLYNAVIGATOR.COM

PAGE 1	Discovery Centre to Perth CBD	KM TOTAL : 76.53
<p>0,00</p> <p>1 0,00</p>		<p>Leave the Car Park by West exit the opposite entry to our approach to the Centre</p> <p>031°21.340'S 115°42.786'E</p>
<p>0,18</p> <p>2 0,18</p>		<p>Turn right</p> <p>031°21.314'S 115°42.680'E</p>
<p>2,32</p> <p>3 2,14</p>		<p>Turn left onto Military Rd towards the Indian Ocean Dr.</p> <p>031°21.023'S 115°41.705'E</p>
<p>13,13</p> <p>4 10,81</p>		<p>Caution. Turn left onto Indian Ocean Dr (60) towards Yanchep / Wanneroo</p> <p>031°26.339'S 115°39.930'E</p>
<p>41,21</p> <p>5 28,08</p>		<p>Stay Right for Hester Ave. Exit . Perth via Freeway. Quinns Rocks</p> <p>031°40.131'S 115°44.422'E</p>
<p>41,34</p> <p>6 0,13</p>		<p>Turn right onto Hester Ave</p> <p>031°40.203'S 115°44.439'E</p>
<p>41,98</p> <p>7 0,64</p>		<p>Stay Left and take the first exit Left at the roundabout for Perth via Mitchell Freeway</p> <p>031°40.252'S 115°44.068'E</p>
<p>76,53</p> <p>8 34,55</p>		<p>Perth CBD</p> <p>031°56.952'S 115°50.987'E</p>